



Channel Islands Neighborhood Council
March 19, 2026

Channel Islands Harbor



1-30-02

PW-72715-2

Off-Cycle Dredging

- The dredger returned to Channel Islands Harbor in October 2025, and dredged until the end of January 2026
- 1.6 million cubic yards of material were moved during this operation
- The dredger returning off cycle was necessary, because the dredger was only able to move 885,000 cubic yards during the 24-25 dredging operation



Sand Trap January 2026 (Conclusion of Dredging)

Port Hueneme January 2026



Recent Dredging Data Quantity of Sand Removed


Year	Volume
1990-91	1,430,000 cubic yards
1992-93	1,112,000 cubic yards
1994-95	875,000 cubic yards
1996-97	1,338,000 cubic yards
1997-98	1,609,000 cubic yards (interim/emergency dredging)
1998-99	1,117,000 cubic yards
2000-01	1,236,000 cubic yards
2002-03	2,062,000 cubic yards
2004-05	2,141,000 cubic yards
2006-07	1,171,000 cubic yards
2008-09	2,198,000 cubic yards
2010-11	969,000 cubic yards
2012-13	600,000 cubic yards
2014-15	2,369,000 cubic yards
2016-17	1,623,000 cubic yards
2018-19	1,600,000 cubic yards
2020-21	1,930,000 cubic yards
2022-23	2,400,000 cubic yards
2024-25	885,000 cubic yards
2025-26	1,600,000 cubic yards

2026/2027 Project Update


- The dredger will be returning in October 2026
- Following 2026, the Corps intends to go back to dredging the Channel Islands Harbor every other year

Harbor Blvd. Parking Lots Repaving Project

- RFP Awarded
- Project will start next week 2026
- Estimated cost \$2,000,000



Harbor View Park Playground



Harbor View Park Playground

New Hyatt House Project

- Groundbreaking to begin later this year
- Project is expected to take 24 months to complete



Bahia Marina Anchorage Replacement

Recently Completed


PERMIT DRAWING



		<p>Bellingham MARINE THE WORLD'S MOST COMPREHENSIVE MARINA BUILDER</p>	<p><small>SOUTHWEST DIVISION CA LICENSE #542499 8815 SPARKS LANE DIXON, CA 95602 TEL: (707) 876-2385 FAX: (707) 876-1700</small></p> <p><small>THIS DRAWING CONTAINS PROPRIETARY INFORMATION AND IS THE PROPERTY OF BELLINGHAM MARINE INDUSTRIES, INC. AND SHALL NOT BE COPIED, REPRODUCED OR MADE AVAILABLE TO THIRD PARTIES WITHOUT THE WRITTEN PERMISSION FROM BELLINGHAM MARINE INDUSTRIES, INC. (INFILGATE, LUSIGNEA AND BELLINGHAM MARINE INDUSTRIES, INC.)</small></p>	<p>PROJECT NUMBER: 7217</p>	<p>BAHIA CABRILLO MARINA OXNARD, CA</p>	<p>SCALE: 1" = 30' (Sheet Size 24" x 36")</p>						
				<p>ENGINEER / DESIGNER:</p>		<p>PROJECT MANAGER:</p>	<p>DRAWN BY: DM</p>					
				<p>CHECKED BY:</p>	<p>DOCK DIMENSIONAL LAYOUT</p>	<p>DATE: 1-12-2021</p>						
<table border="1"> <thead> <tr> <th>NO.</th> <th>DATE</th> <th>DESCRIPTION</th> <th>BY</th> </tr> </thead> <tbody> <tr> <td colspan="4">REVISIONS</td> </tr> </tbody> </table>		NO.	DATE	DESCRIPTION	BY	REVISIONS						<p>DRAWING: DLT</p>
NO.	DATE	DESCRIPTION	BY									
REVISIONS												
						<p>SHEET NO.: 4</p>						

Anacapa Isle Marina

NOID approved by Coastal Commission December 2022
Project is underway



Phase 1 Slip Mix				Phase 2 Slip Mix			
SLIP LENGTH	A	B	TOTAL	SLIP LENGTH	C	D	TOTAL
100	14	12	26	100	14	12	26
90	14	12	26	90	14	12	26
80	14	12	26	80	14	12	26
70	14	12	26	70	14	12	26
60	14	12	26	60	14	12	26
50	14	12	26	50	14	12	26
40	14	12	26	40	14	12	26
30	14	12	26	30	14	12	26
20	14	12	26	20	14	12	26
10	14	12	26	10	14	12	26
TOTAL	14	12	26	14	12	26	26

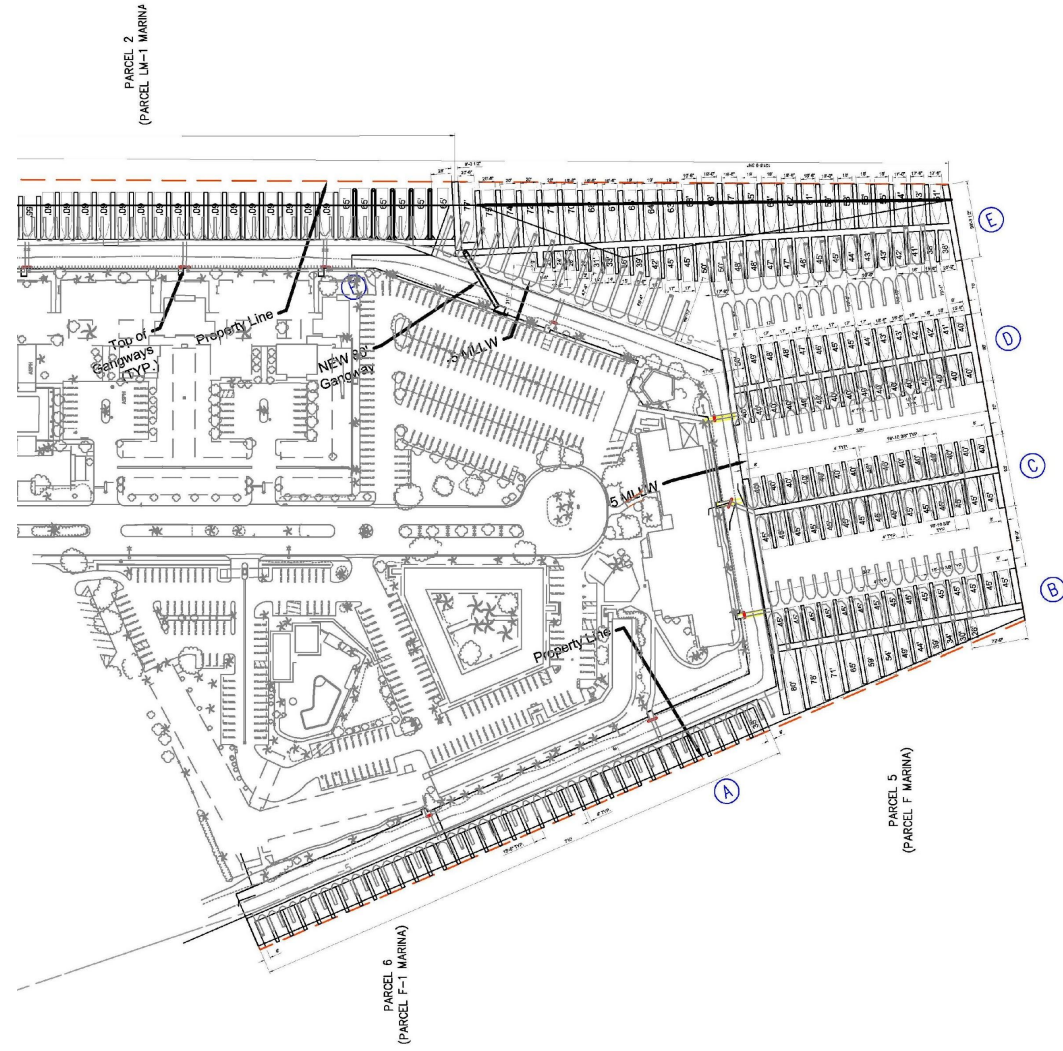
EXISTING DOCK AREA: 110,187 SF
PROPOSED DOCK AREA: 99,979 SF
EXISTING AND PROPOSED 14" PILES
EXISTING AND PROPOSED GANGWAY

LEGEND:
 REPLACE DOCKS IN-KIND AND APPURTENANCES
 REPLACE APPURTENANCES ONLY (RUBBERALLS, POWER)

REVISIONS			
NO.	DATE	BY	APPROV.



Peninsula Yacht Anchorage Replacement



Karl's



27th Annual
Celebration of
Whales

CHANNEL ISLANDS HARBOR
27TH ANNUAL
CELEBRATION
OF THE WHALES

SUNDAY
APRIL 19TH
11AM - 3PM

CHALK ART • PRIZES • FAMILY FUN
805-973-5950 • ChannellIslandsHarbor.org

Safe Boating Expo



16TH ANNUAL CHANNEL ISLANDS HARBOR

SAFE BOATING EXPO

SATURDAY, MAY 16, 2026

9 A.M. TO 3 P.M.



Family Fun While Boating Safely

- Free Admission
- Free Tours of First Responder Vessels
- Demos at 11 a.m. and 1 p.m., exciting in water rescue
- Life Jacket Exchange
- Food Truck
- LED Flare Coupon Giveaway
- Commerical Booths
- Hands On Exhibits
- Sign-up for free vessel safety exam by Coast Guard Auxilliary
- Raffle Prizes All Day

Safety Demonstrations & Lectures by First Responders

Life Jacket Exchange
 **FREE** 
Bring in Your Outdated Lifejackets

EXPO LOCATION (OFF VICTORIA AVE. NEAR CISCO'S)
HARBOR EAST PARK - 3874 MURRE WAY
OXNARD, CA 93035



MORE INFORMATION : CHANNELISLANDSHARBOR.ORG OR
805-973-5950

Scan Me



Father's Day
Car Show
June 21st



CHANNEL ISLANDS HARBOR UPCOMING EVENTS

2026
In the Harbor

APR 19 CELEBRATION OF THE WHALES FESTIVAL

🕒 11 AM - 3 PM

MAY 16 16TH ANNUAL SAFE BOATING EXPO

🕒 9 AM - 2 PM

**JUN 21 FATHER'S DAY CAR SHOW &
CLASSICS BY THE SEA**

🕒 10 AM - 3 PM

**JUL 4 4TH OF JULY FAMILY PARADE, ELECTRIC
BOAT PARADE & FIREWORKS**

🕒 10 AM - 9 PM

**JUL 11-
12 CHANNEL ISLANDS HARBOR FINE ARTS
FESTIVAL**

🕒 10 AM - 5 PM

JUL CONCERTS BY THE SEA

🕒 EVERY SATURDAY 4 PM - 6 PM

AUG CONCERTS BY THE SEA

🕒 EVERY SATURDAY 4 PM - 6 PM

AUG 23 VW CAR SHOW

🕒 8 AM - 1 PM

SEPT 12 CONCERT ON THE SEA

🕒 4 PM - 6 PM

SEPT 19 7TH ANNUAL CHOWDERFEST

🕒 2 PM - 6 PM

**SEPT 27 CENTRAL COAST BRITISH CAR CLUB
SHOW**

🕒 9 AM - 3 PM

OCT 11 PONIES BY THE SEA CAR SHOW

🕒 10 AM - 3 PM

OCT 24 PUMPKIN PADDLE & PARADE OF FRIGHTS

🕒 10 AM - 7 PM

DEC 5 HARBOR FOOD & TOY DRIVE

🕒 10 AM - 4 PM

DEC 6 REINDEER PADDLE

🕒 11 AM - 1 PM

DEC 12 60TH ANNUAL PARADE OF LIGHTS

🕒 10 AM - 7 PM

MORE INFO: CHANNELISLANDSHARBOR.ORG